









Attributes: Existing historical buildings, cemeteries, roads, avenue planting and water structures
Connected to Annexes; Lists of attributes
Component part B Wortel

Legend

-  Property
-  Avenue planting
-  Road
-  Water structure
-  Building
-  Cemetery
-  Contemporary building
-  Contemporary plot

Coordinate System: RD New
Projection: Double Stereographic
Datum: Amersfoort
Units: Meter

0 250 500 Meters



Get.: GIS en Cartografie provincie Drenthe